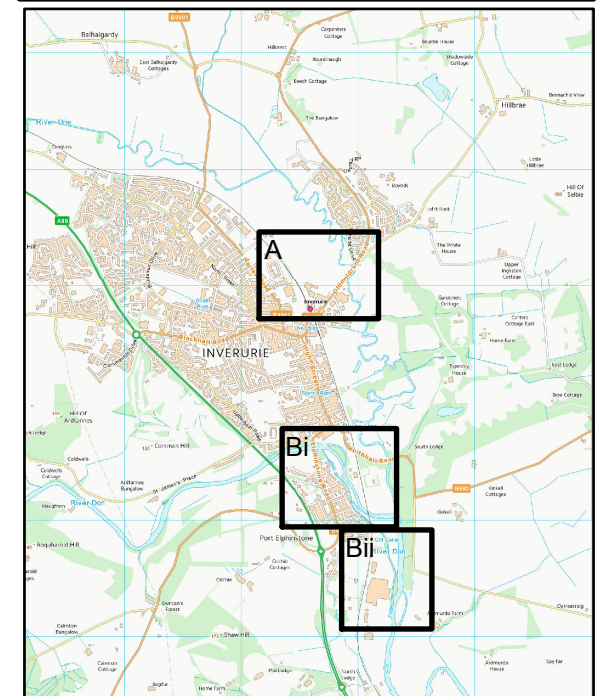



## KEYPLAN Scale 1:12,500



## LEGEND

-  Railway
-  Design Area
-  Watercourses

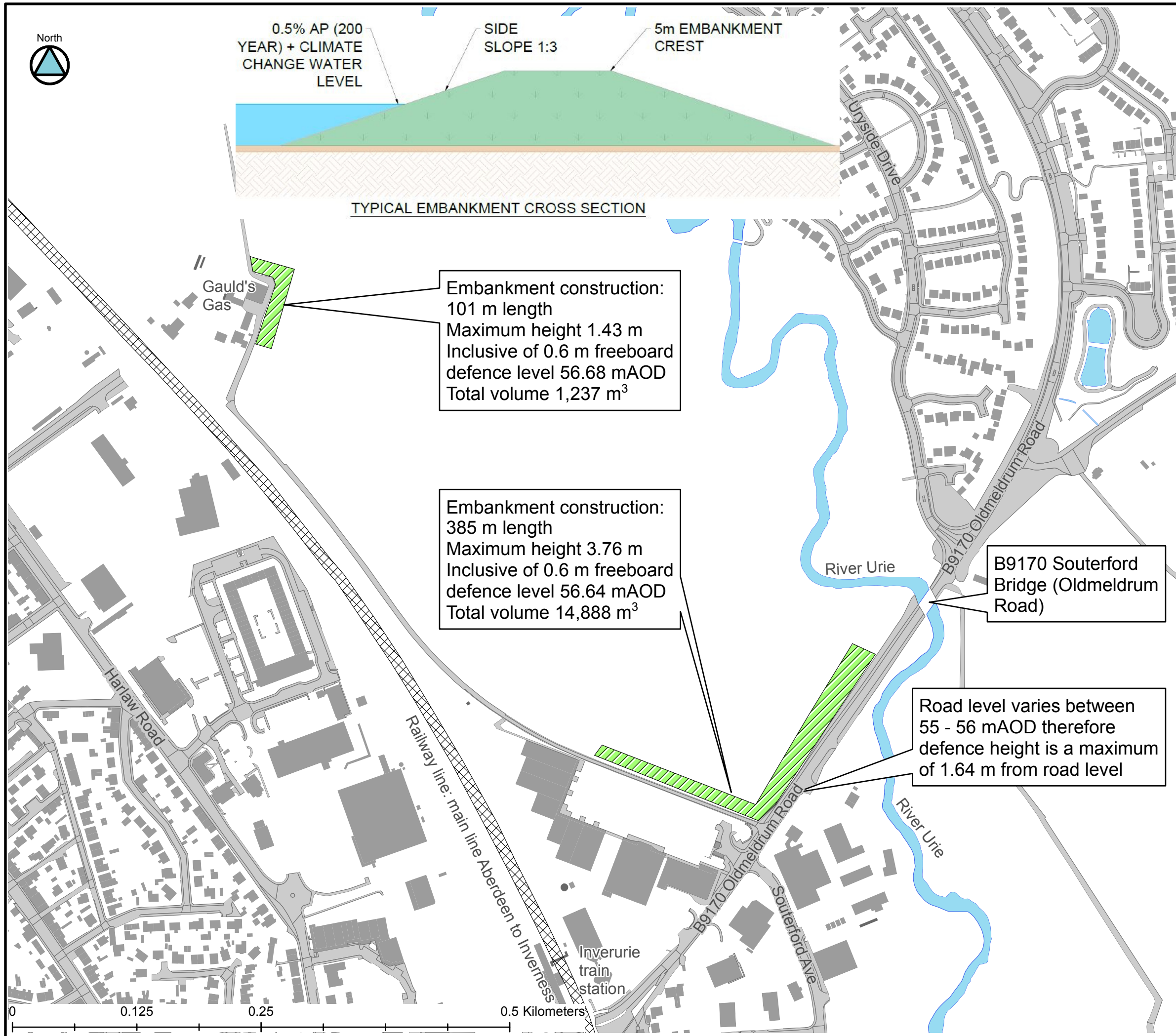
Contains Ordnance Survey (C) Crown copyright and database right 2019



Inverurie & Port Elphinstone -  
Final Options - Option 5b  
Figure 5b.1 (1 of 4)  
Key Plan

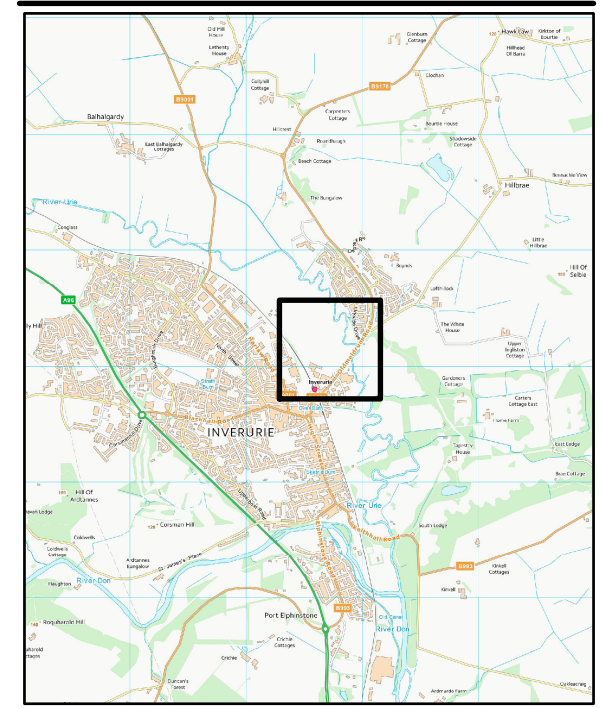
Drawing no: AIZ-JBAU-IK-00-DR-HM-0030





Notes:  
 All embankments given 5 m crest width and 1 in 3 slopes  
 Cut off and piles assumed 0.5 m depth, more GI information required  
 Embankments and walls are inclusive of 0.6 m and 0.3 m freeboard respectively

**KEYPLAN Scale 1:12,500**



**LEGEND**

- Railway
- Embankment

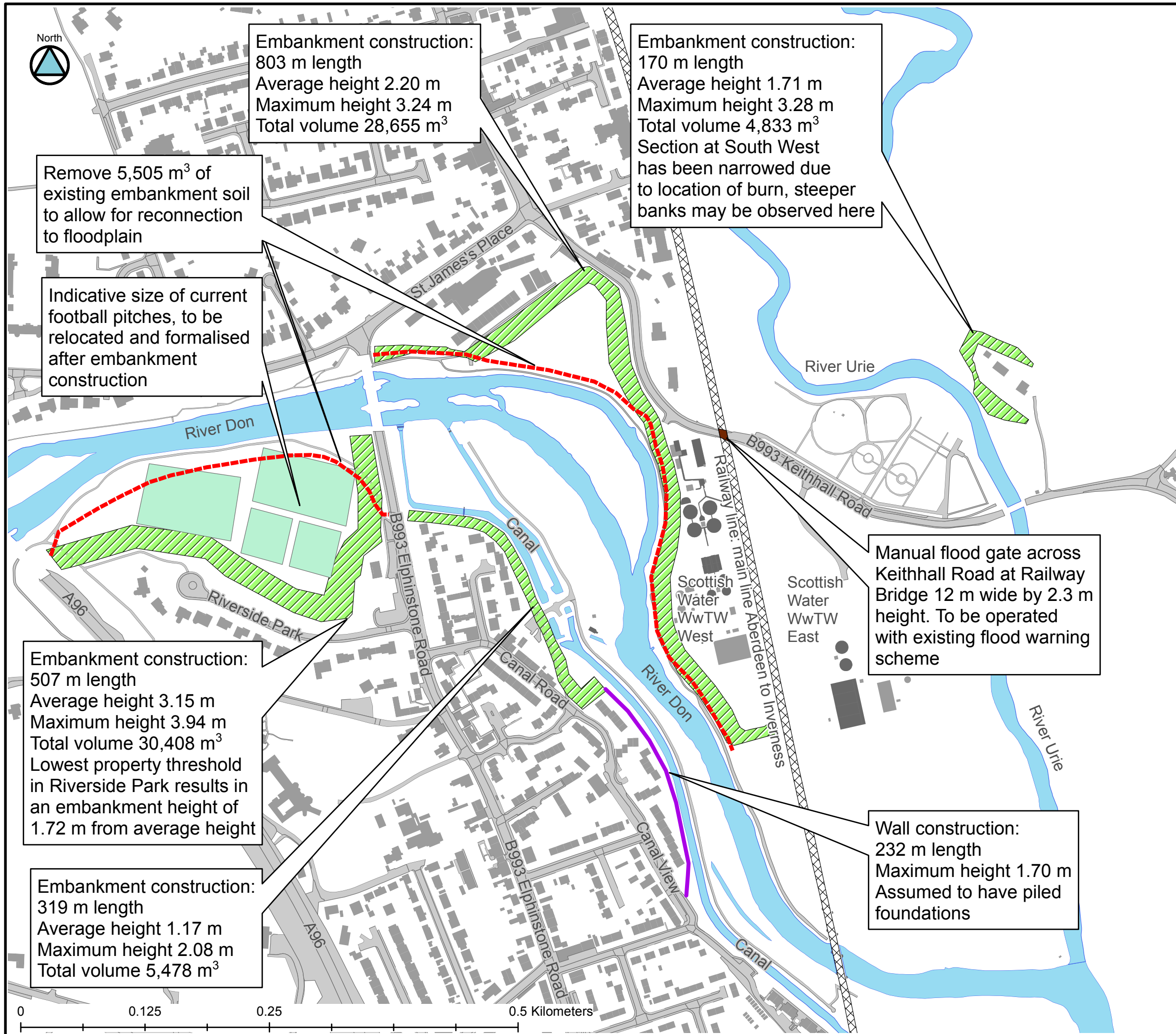
Contains Ordnance Survey (C) Crown copyright and database right 2019



Inverurie & Port Elphinstone  
 Final Options - Option 5b  
 Figure 5b.2 (2 of 4)  
 Design Area A

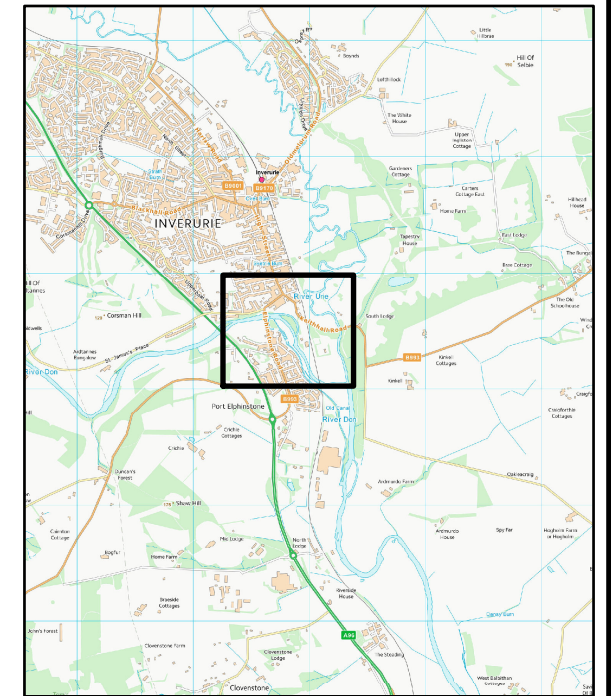
Drawing no: AIZ-JBAU-IK-00-DR-HM-0031





Notes:  
All embankments given 5 m crest width and 1 in 3 slopes  
Cut off and piles assumed 0.5 m depth, more GI information required  
Embankments and walls are inclusive of 0.6 m and 0.3 m freeboard respectively

**KEYPLAN** Scale 1:12,500



#### LEGEND

- Proposed Flood Wall
- Existing Embankment Removal
- Proposed Flood Gate
- Railway
- Proposed Embankment

Contains Ordnance Survey (C) Crown copyright and database right 2019



Inverurie & Port Elphinstone  
Final Options - Option 5b  
Figure 5b.3 (3 of 4)  
Design Area Bi

Drawing no: AIZ-JBAU-IK-00-DR-HM-0032

